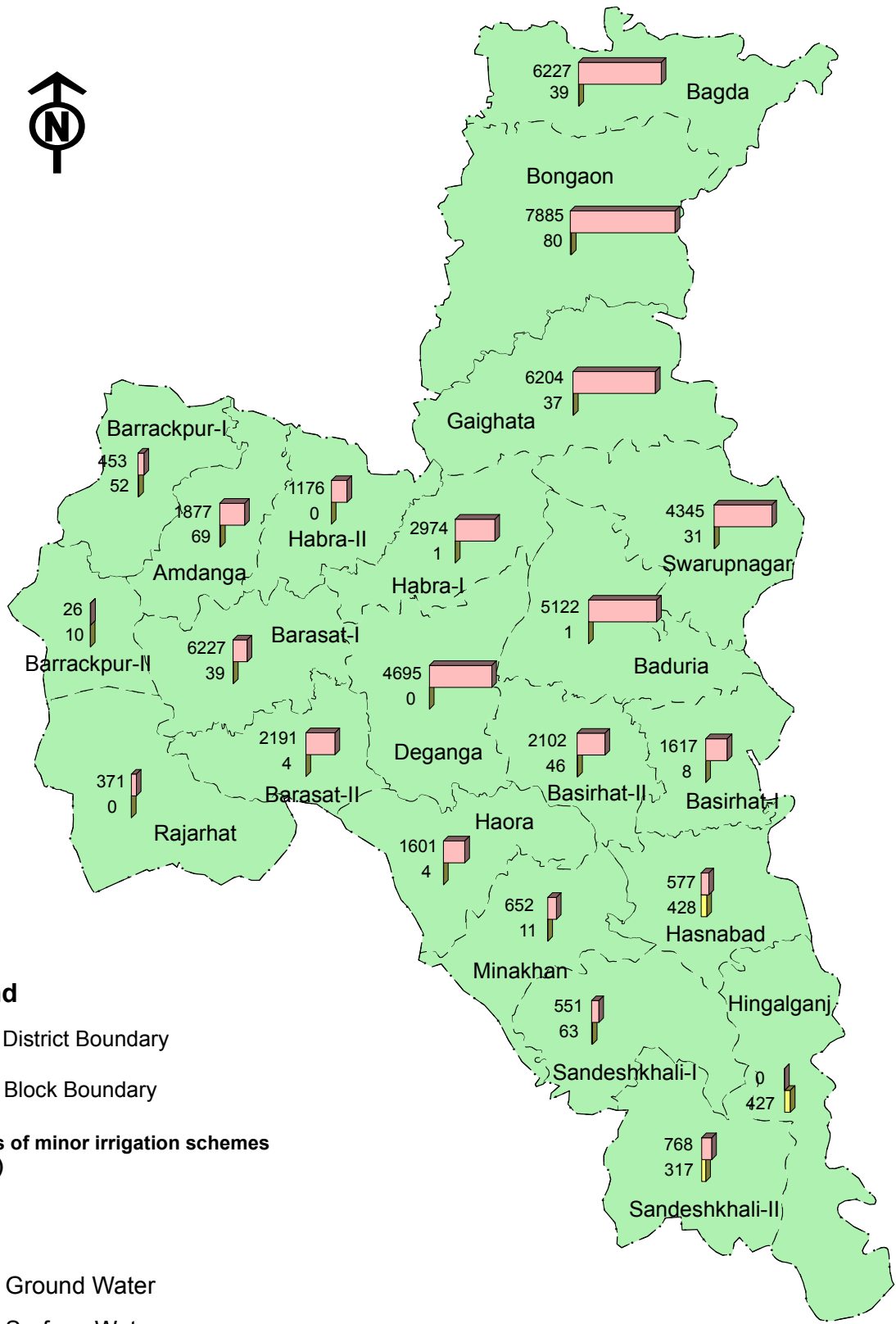






# TOTAL NUMBER OF MINOR IRRIGATION SCHEMES



## Legend

-  District Boundary
-  Block Boundary

### Sources of minor irrigation schemes (In nos.)

-  Ground Water
-  Surface Water

Reference System: GCS, WGS 1984

